

**RESOLUTION # 984**

**Resolution to Approve Addition of County Property to the Shell Rock Urban  
Renewal Area**

WHEREAS, the City of Shell Rock, Iowa (the "City") has begun the process of adding territory to its Shell Rock Urban Renewal Area (the "Urban Renewal Area"), pursuant to Chapter 403 of the Code of Iowa; and

WHEREAS, a portion of the property which is proposed to be added to the Urban Renewal Area is located outside the city limits, such property being described on Exhibit A hereto (the "Property"); and

WHEREAS, in accordance with paragraph 4 of Section 403.17 of the Code of Iowa, a city may exercise urban renewal powers with respect to property which is located outside but within two miles of the boundary of that city, but only if the city obtains the consent of the county within which such property is located; and


WHEREAS, the City Council of the City has requested that the Board of Supervisors of Butler County, Iowa ("Butler County") adopt this resolution giving its consent that the City may exercise urban renewal powers with respect to the portions of the Property lying within two miles of the incorporated city limits; and


NOW, THEREFORE, it is hereby resolved by the Board of Supervisors of Butler County, Iowa, as follows:

Section 1. The Butler County Board of Supervisors hereby gives its consent that the City of Shell Rock may exercise urban renewal powers pursuant to Chapter 403 of the Code of Iowa with respect to the Property situated in Butler County and outside the incorporated boundaries of the City.

Section 3. This Resolution shall be deemed to meet the statutory requirements of paragraph 4 of Section 403.17 of the Code of Iowa and shall be effective immediately following its approval and execution.

Passed and approved this 23<sup>rd</sup> day of March, 2021.

  
\_\_\_\_\_  
Chairperson, Board of Supervisors

Attest:  
  
\_\_\_\_\_  
County Auditor




Ayes:     
\_\_\_\_\_  
Rusty Eddy Greg Barnett Tom Heidenwirth  
Nays: 0

EXHIBIT A  
PROPERTY DESCRIPTION

All of the public right-of-way of Center Street beginning at its intersection with Grove Road on the south and continuing north to, and including, its intersection with E. Mark Street.